

**CITY OF DONCASTER COUNCIL**  
**(VARIOUS ROADS DONCASTER)**  
**SPEED LIMITS (CONSOLIDATION) ORDER 2011**  
**(AMENDMENT NO. 134) ORDER 2025**

The City of Doncaster Council ("the Council") in exercise of its powers under Section 84 of the Road Traffic Regulation Act 1984 ("the Act") and all other enabling powers, and after consultation with the Chief Officer of Police in accordance with paragraph 20 of Part III of Schedule 9 of the Act hereby makes the following Order:-

1. The City of Doncaster Council (Various Roads Doncaster) Speed Limits (Consolidation) Order 2011 shall have effect as though:-

(i) The following items were revoked from Schedule 2.01 of the Order 30MPH Speed Limit:-

That length of **Marsh Lane** and **Shaftholme Road** at Arksey which extends from a point 23 metres east of its junction with the un-named road leading to the Community Centre to a point 101 metres north of its junction with Marsh Lane.

(ii) The following items were included in Schedule 1.01 of the Order 20 MPH Speed Limit:-

Arksey

Brookfield Mews, The whole

Church Lane, The whole

Five Oaks, The whole

Grosvenor Crescent, The whole

High Street, The whole

Marsh Lane Access to 24-62, The whole

Marsh Lane, The whole

Rich Farm Close, The whole

The Croft, The whole

That length of **Marsh Lane** and **Shaftholme Road** at Arksey which extends from a point 23 metres east of its junction with the un-named road leading to the Community Centre to a point 101 metres north of its junction with Marsh Lane.

2 This Order shall come into operation on the 30<sup>th</sup> day of April 2025 and be cited as "The City of Doncaster Council (Various Roads Doncaster) Speed Limits (Consolidation) Order 2011 (Amendment No. 134) Order 2025".

GIVEN under the Common Seal of the City of Doncaster Council this 16<sup>th</sup> day of April 2025

THE COMMON SEAL of CITY OF DONCASTER

COUNCIL was here unto

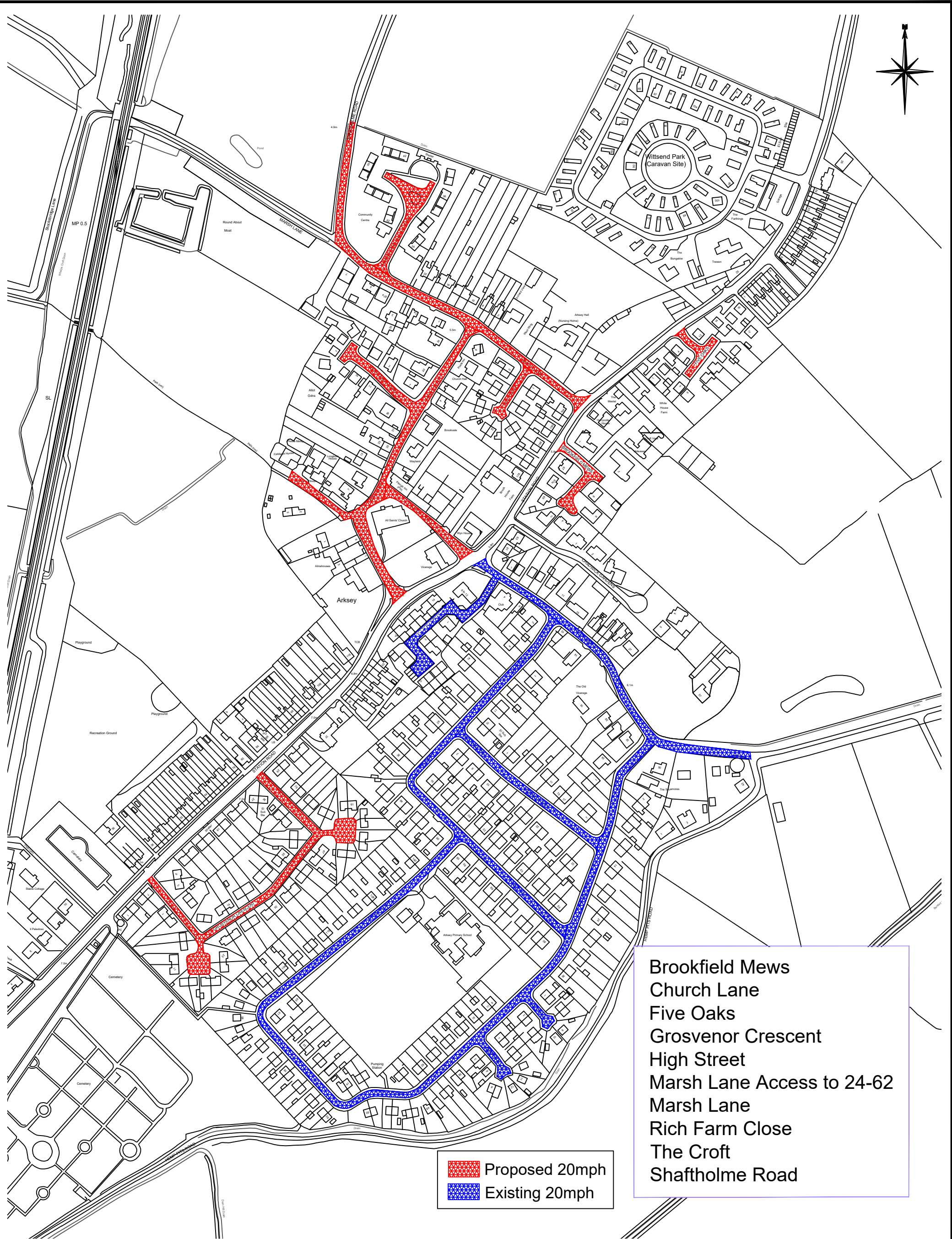
Affixed in the presence of :-

*A. Potts*





Authorised by the Service Director of Legal and  
Democratic Services

No. *74044* in Seal Register



- Brookfield Mews
- Church Lane
- Five Oaks
- Grosvenor Crescent
- High Street
- Marsh Lane Access to 24-62
- Marsh Lane
- Rich Farm Close
- The Croft
- Shaftholme Road

 Proposed 20mph  
 Existing 20mph

Reproduced from the Ordnance Survey mapping with the permission of the Controller of Her Majesty's Stationery Office © Crown copyright. Unauthorised reproduction infringes Crown copyright and may lead to prosecution or civil proceedings.  
; Doncaster M.B.C. License 1000019782 (2016).



DONCASTER COUNCIL  
CIVIC OFFICE  
WATERDALE  
DONCASTER  
DN1 3BU

SCHEME NAME:- Proposed speed limit reduction scheme

DRAWING TITLE:- Arksey

PREPARED BY:- BM

CHECKED BY:- --

APPROVED BY:- --

DATE:- Feb 25

SCALES:- N.T.S

DRAWING NO:- 46235/Arksey/BM

**CITY OF DONCASTER COUNCIL  
(VARIOUS ROADS DONCASTER)  
SPEED LIMITS (CONSOLIDATION) ORDER 2011  
(AMENDMENT NO. 134) ORDER 2025**

Notice is hereby given that on the 16<sup>th</sup> day of April 2025 the City of Doncaster Council made an Order under the provisions of the Road Traffic Regulation Act, 1984.

The effect of the Order that will come into operation on the 30<sup>th</sup> day of April 2025 will be to:

- (i) Revoke the following items from Schedule 2.01 of the Order 30MPH Speed Limit:-

That length of **Marsh Lane** and **Shaftholme Road** at Arksey which extends from a point 23 metres east of its junction with the un-named road leading to the Community Centre to a point 101 metres north of its junction with Marsh Lane

- (ii) Introduce the following items into Schedule 1.01 of the Order 20 MPH Speed Limit:-

Arksey

Brookfield Mews, The whole  
Church Lane, The whole  
Five Oaks, The whole  
Grosvenor Crescent, The whole  
High Street, The whole  
Marsh Lane Access to 24-62, The whole  
Marsh Lane, The whole  
Rich Farm Close, The whole  
The Croft, The whole

That length of **Marsh Lane** and **Shaftholme Road** at Arksey which extends from a point 23 metres east of its junction with the un-named road leading to the Community Centre to a point 101 metres north of its junction with Marsh Lane

A copy of the Order and a map showing the restricted roads may be examined at the Council Offices, Civic Office, Waterdale, Doncaster between 8.45 a.m. and 4.45 p.m. Monday to Friday or on the City of Doncaster Council Website via the following link <https://www.doncaster.gov.uk/services/transport-streets-parking/made-orders>

If you wish to question the validity of the Order or of any of the provisions contained therein on the grounds that it is not within the powers conferred by the Road Traffic Regulation Act, 1984, or on the grounds that any requirement of that Act or of any instrument made under it has not been complied with in relation to the Order you may within six weeks from the 16<sup>th</sup> day of April 2025 apply to the High Court for this purpose.

DATED this 17<sup>th</sup> day of April 2025

CITY OF DONCASTER COUNCIL

Civic Office  
Waterdale  
DONCASTER